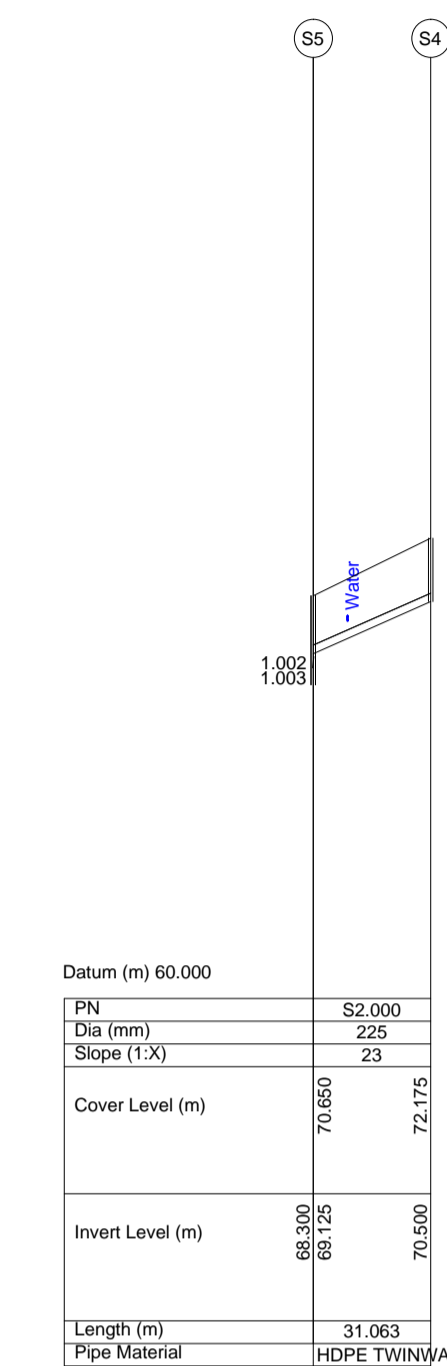



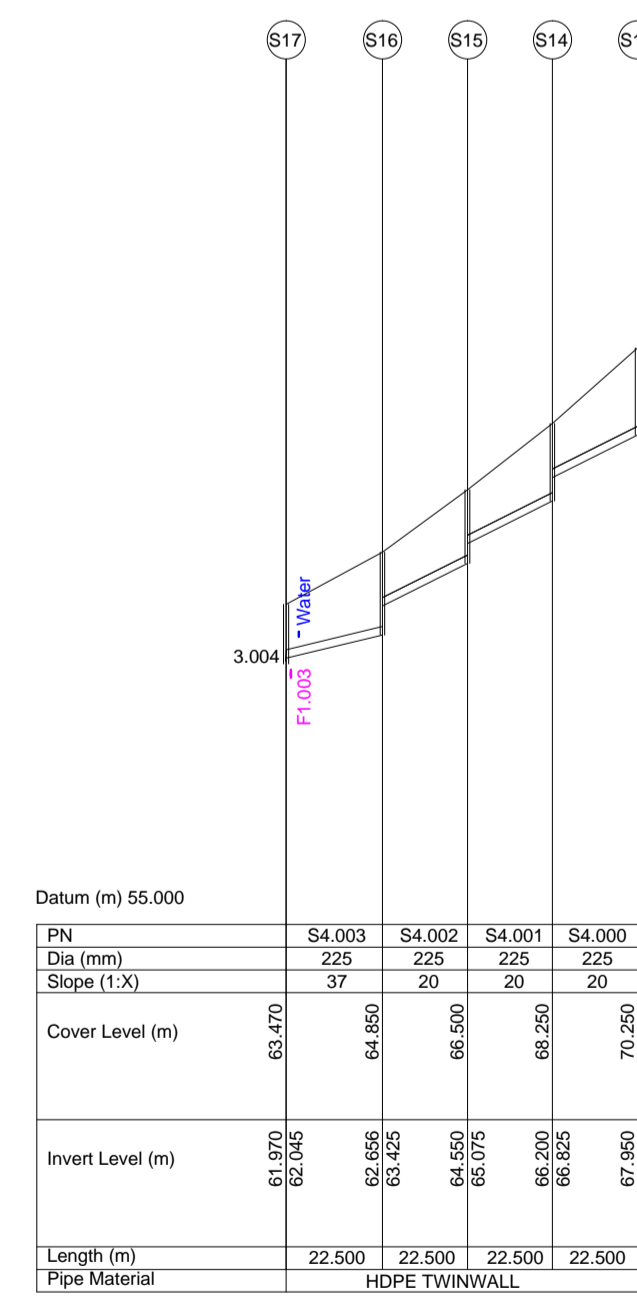
STORMWATER PIPES S1.000 - S1.019
 HORIZONTAL SCALE 1:2000
 VERTICAL SCALE 1:200



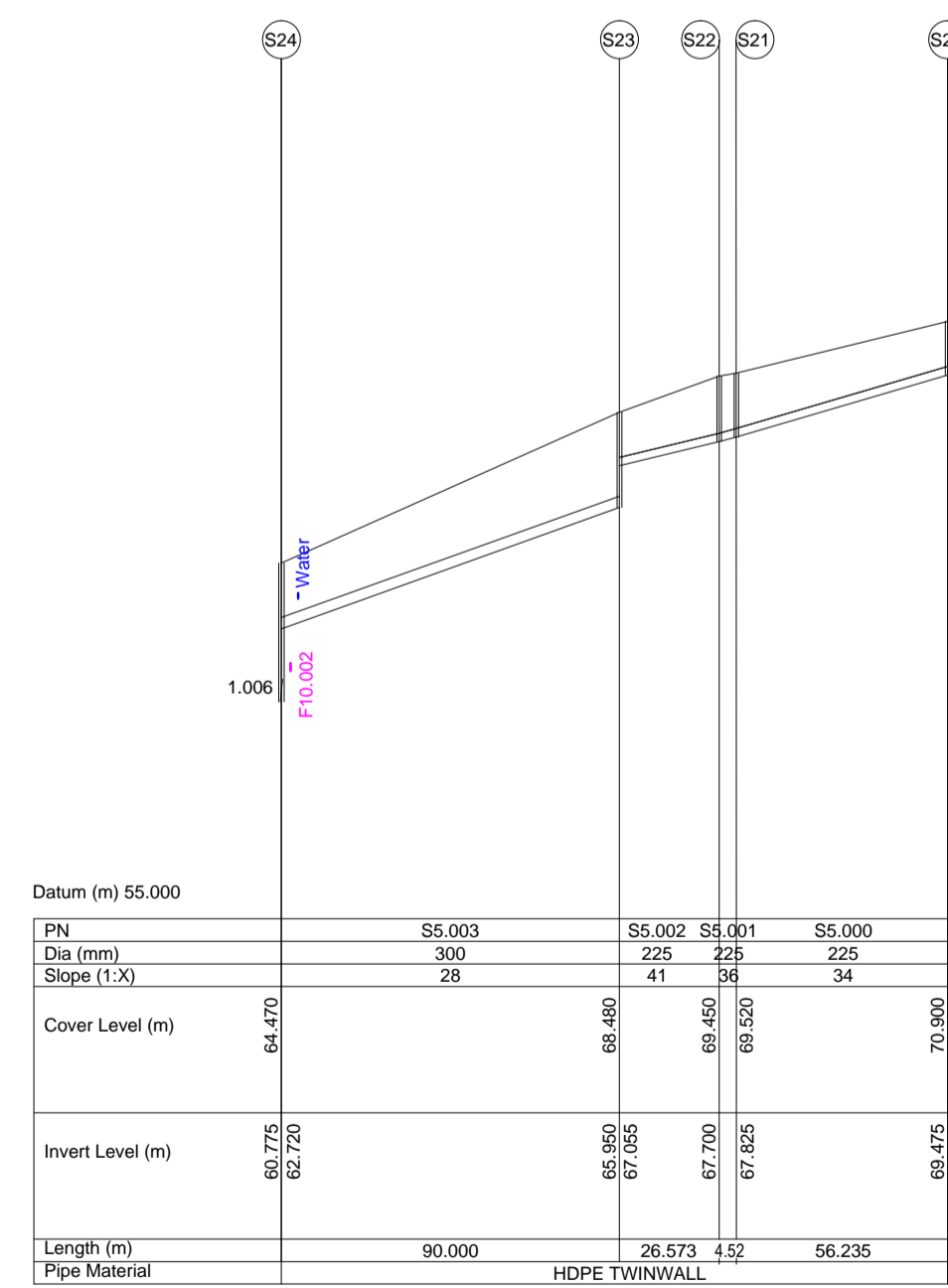
STORMWATER PIPE S2.000
 HORIZONTAL SCALE 1:2000
 VERTICAL SCALE 1:200



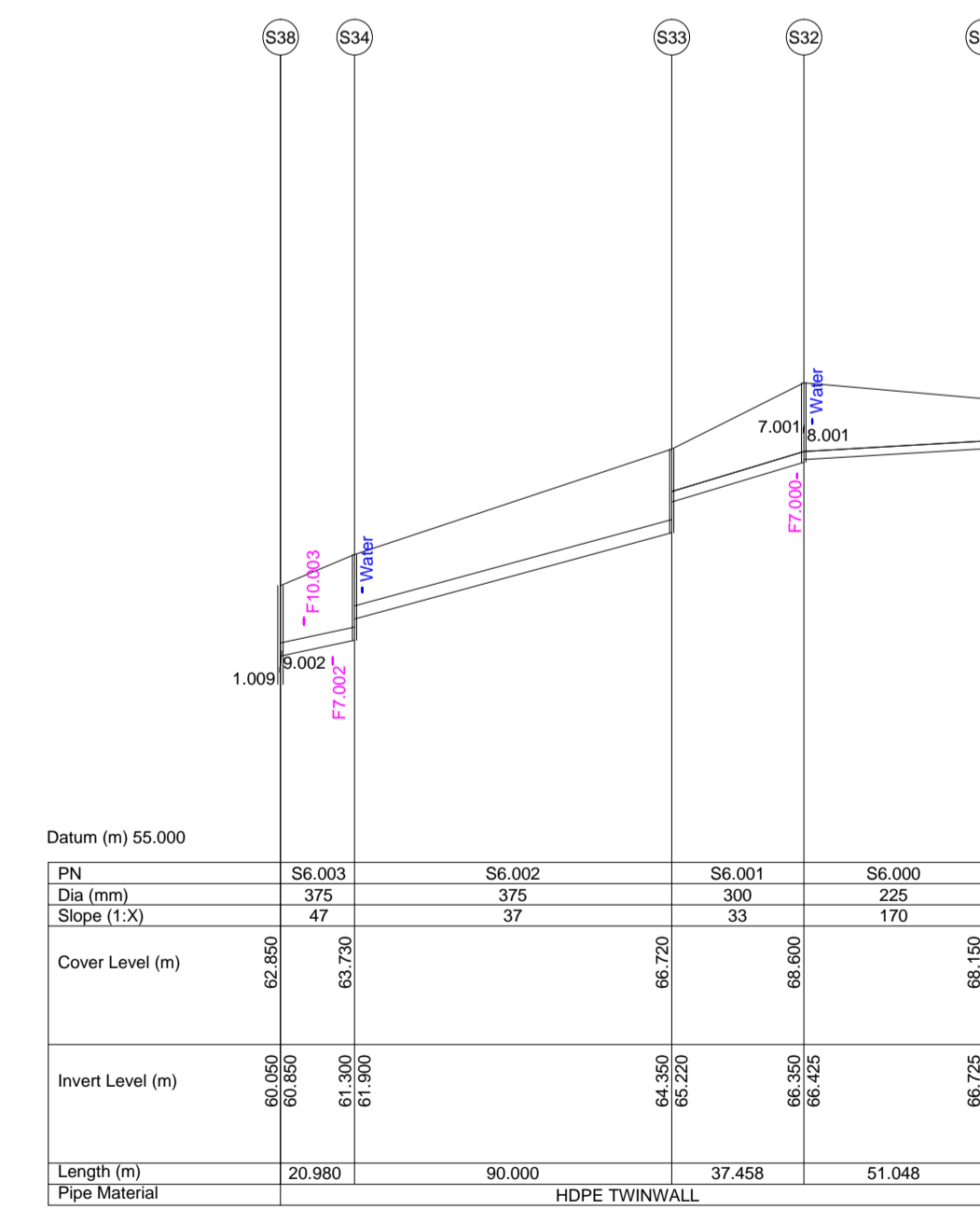
STORMWATER PIPES S3.000 - S3.006
 HORIZONTAL SCALE 1:2000
 VERTICAL SCALE 1:200



STORMWATER PIPES S4.000 - S4.003
 HORIZONTAL SCALE 1:2000
 VERTICAL SCALE 1:200



STORMWATER PIPES S5.000 - S5.003
 HORIZONTAL SCALE 1:2000
 VERTICAL SCALE 1:200



STORMWATER PIPES S6.000 - S6.003
 HORIZONTAL SCALE 1:2000
 VERTICAL SCALE 1:200

NOTES

- ALL DRAINAGE WORKS SHALL BE CONSTRUCTED IN ACCORDANCE WITH THE 'CIVIL ENGINEERING SPECIFICATION FOR THE WATER INDUSTRY' 7TH EDITION.
- MAN-HOLE FRAME & COVER TO BE: CLASS D400 IN TRAFFICKED AREAS CLASS B125 IN FOOTPATHS & LANDSCAPED AREAS
- REFER TO DRAWING IE1505-013-E FOR STORMWATER STANDARD DETAILS.
- REFER TO DRAWINGS IE1505-002-E TO IE1505-004-E, FOR STORMWATER LAYOUT PLANS

E	11.01.19	PLANNING	NOM	PMS
rev.	date	amendment	drn	ckd

PROPOSED HOUSING DEVELOPMENT
 CREAGH, GOREY, CO. WEXFORD

PROPOSED FOUL & STORMWATER
 DRAINAGE

STORMWATER LONG SECTIONS
 SHEET 1 OF 2



INNOVATION CENTRE TELEPHONE: 059 91 33084
 GREEN ROAD FAX: 059 91 40499
 CARLOW EMAIL: info@iece.ie

file location:	N:\IE1505\DRAWINGS	scale:	AS SHOWN	A1
drawing status:	PLANNING	datum:	MALIN	
drawing no.	IE1505-009	checked:	NOM	
		rev	E	
		approved:	PMS	
		date:	11.01.2019	

© IE Consulting. This drawing or its contents must not be reproduced for any purpose without written permission. It is to be used only for the purpose for which it is supplied.